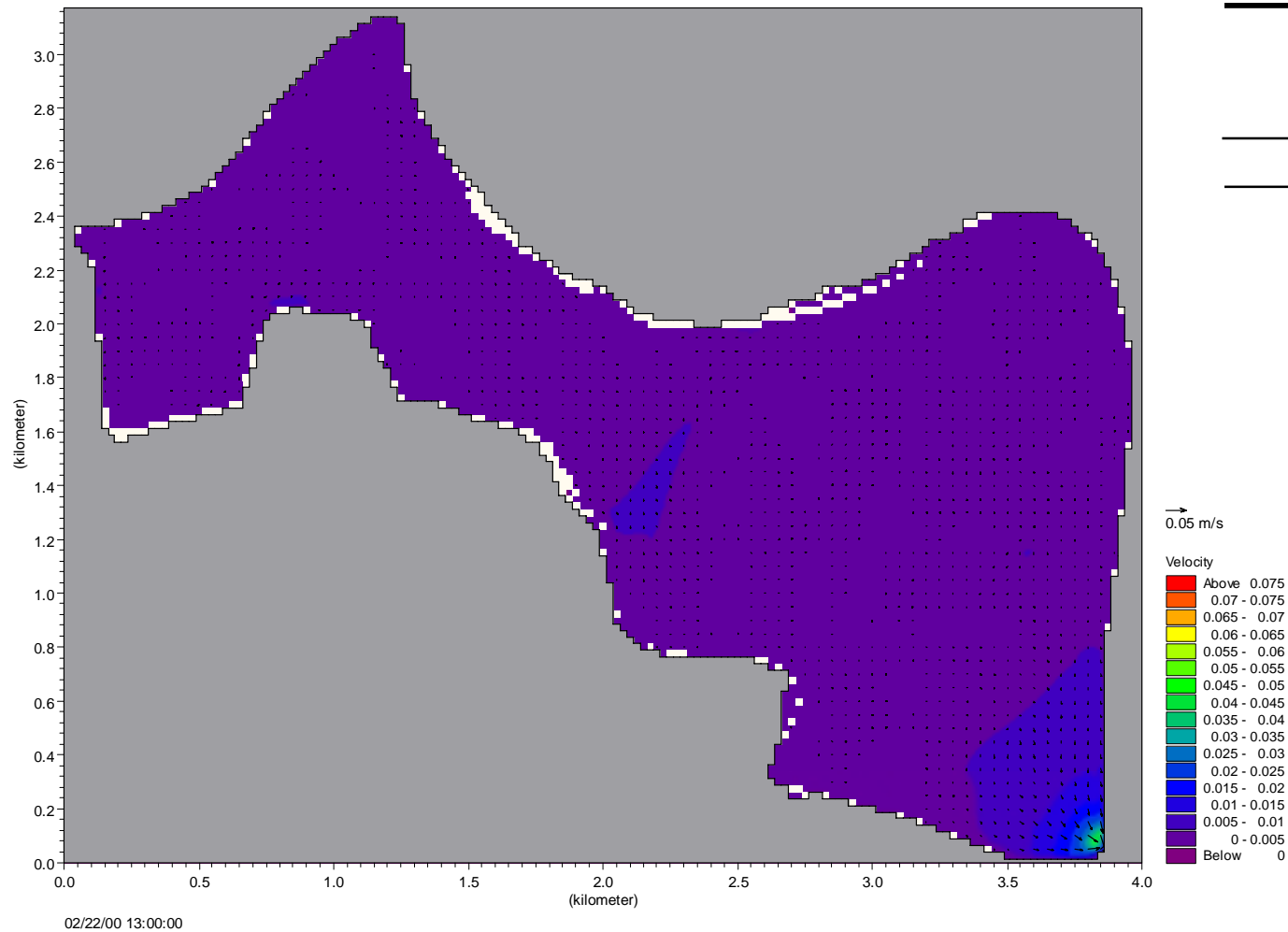
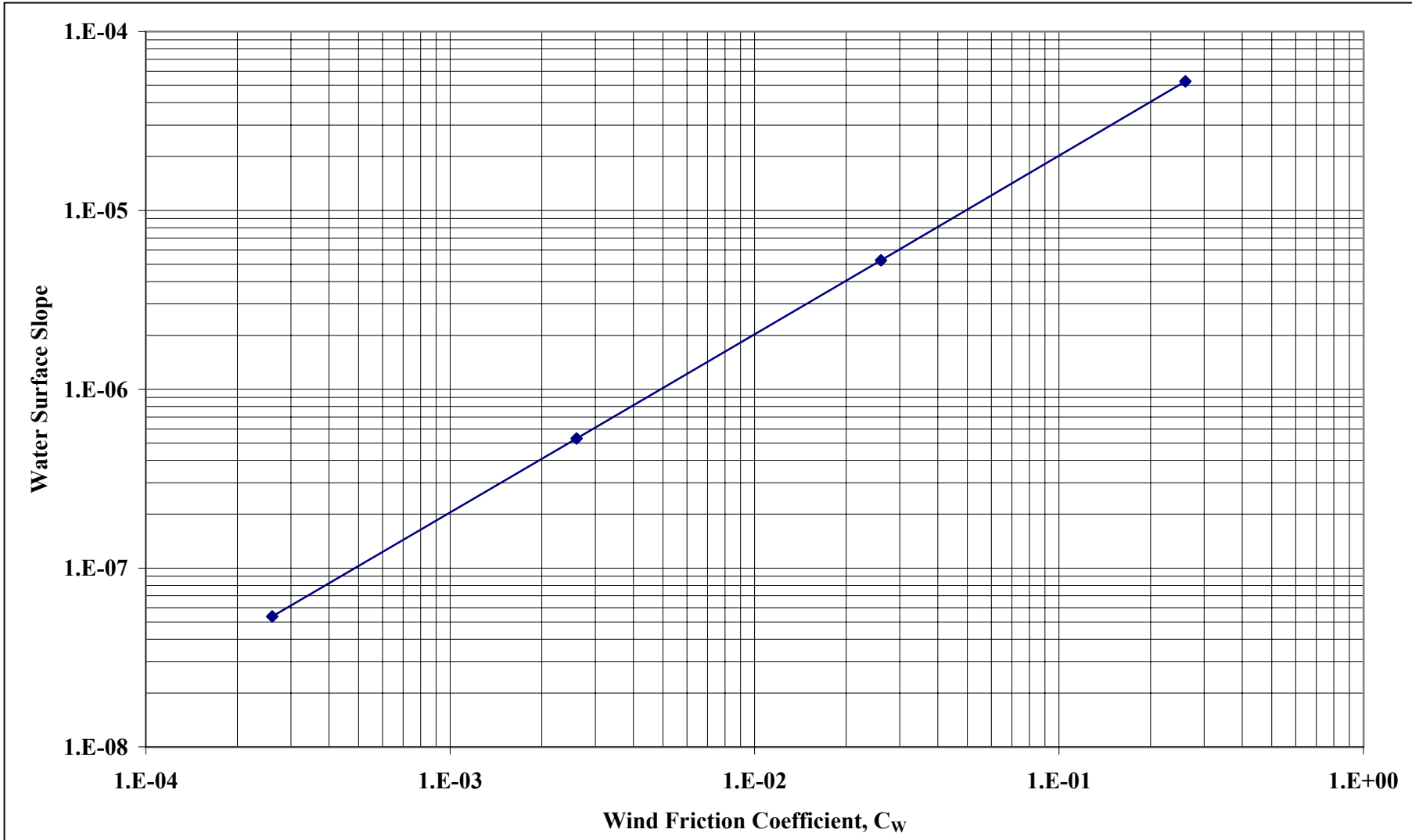


Figure 5-21

**Wind Sensitivity
Sustained Wind
Velocity Distribution**





Notes: Sustained Wind of 0.93 m/s from 33 deg of North (clockwise).

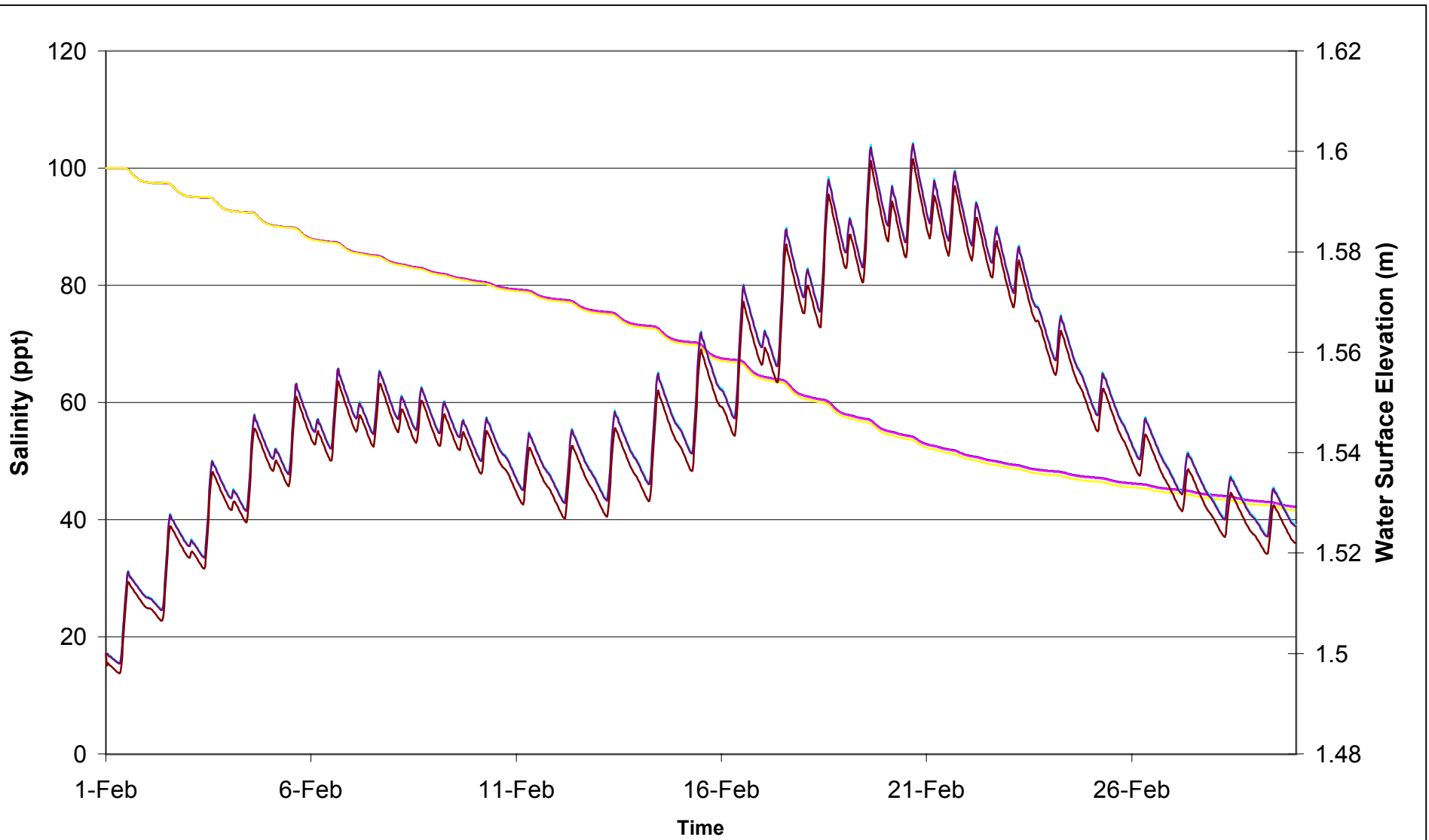
figure 5-22

NSMR Phase 2 Report

Water Surface Slope in Direction of Sustained Wind Straight



1546.08.xls



Notes: Sustained Wind of 0.93 m/s from 33 deg of North (clockwise).

— SAL: C=0.00026	— SAL: C=0.0026
— SAL: C=0.026	— WSE: C=0.00026
— WSE: C=0.00026	— WSE: C=0.026

figure 5-23

NSMR Phase 2 Report

Cw Sensivity - Salinty and Water Levels



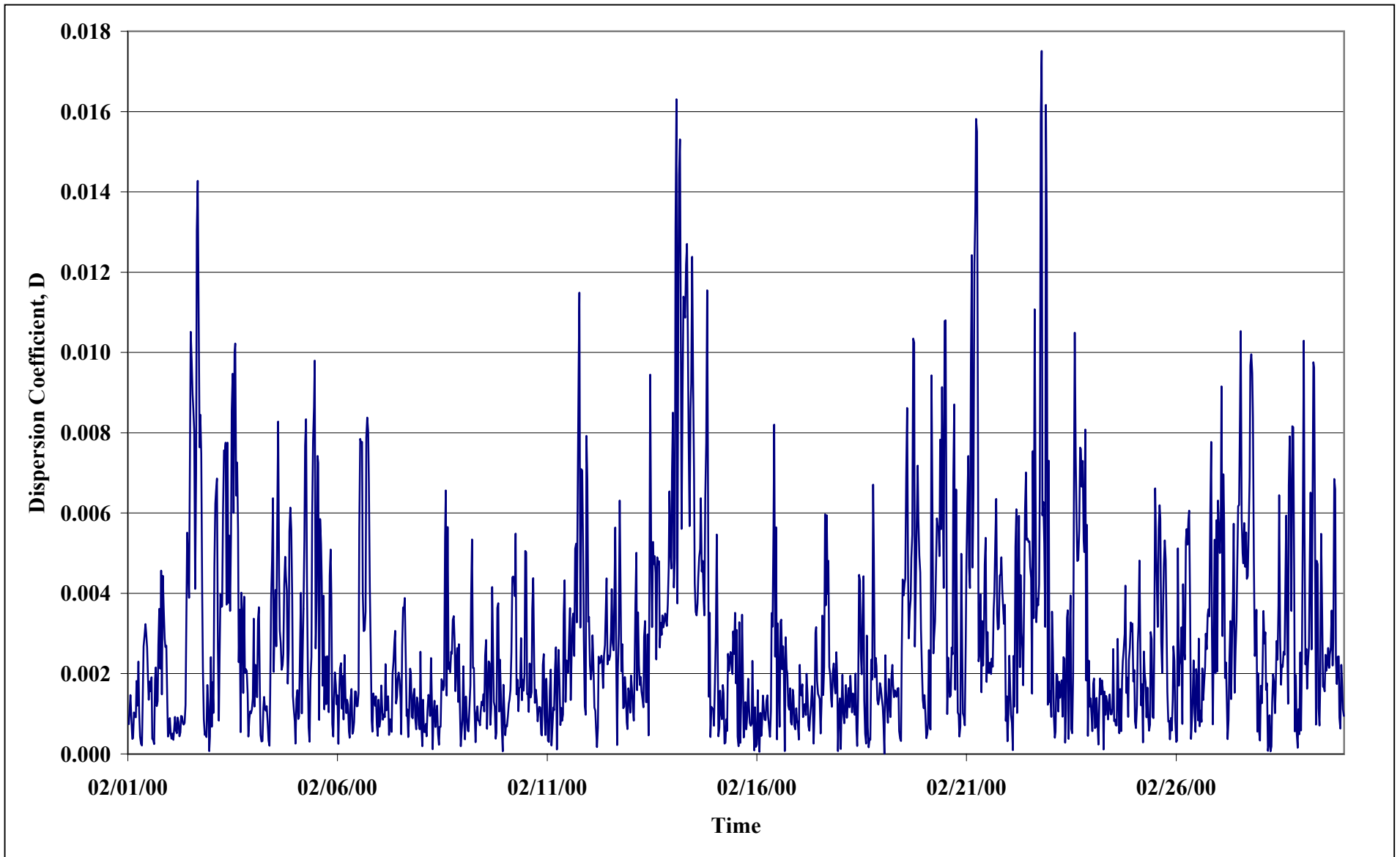


figure 5-24

NSMR Phase 2 Report

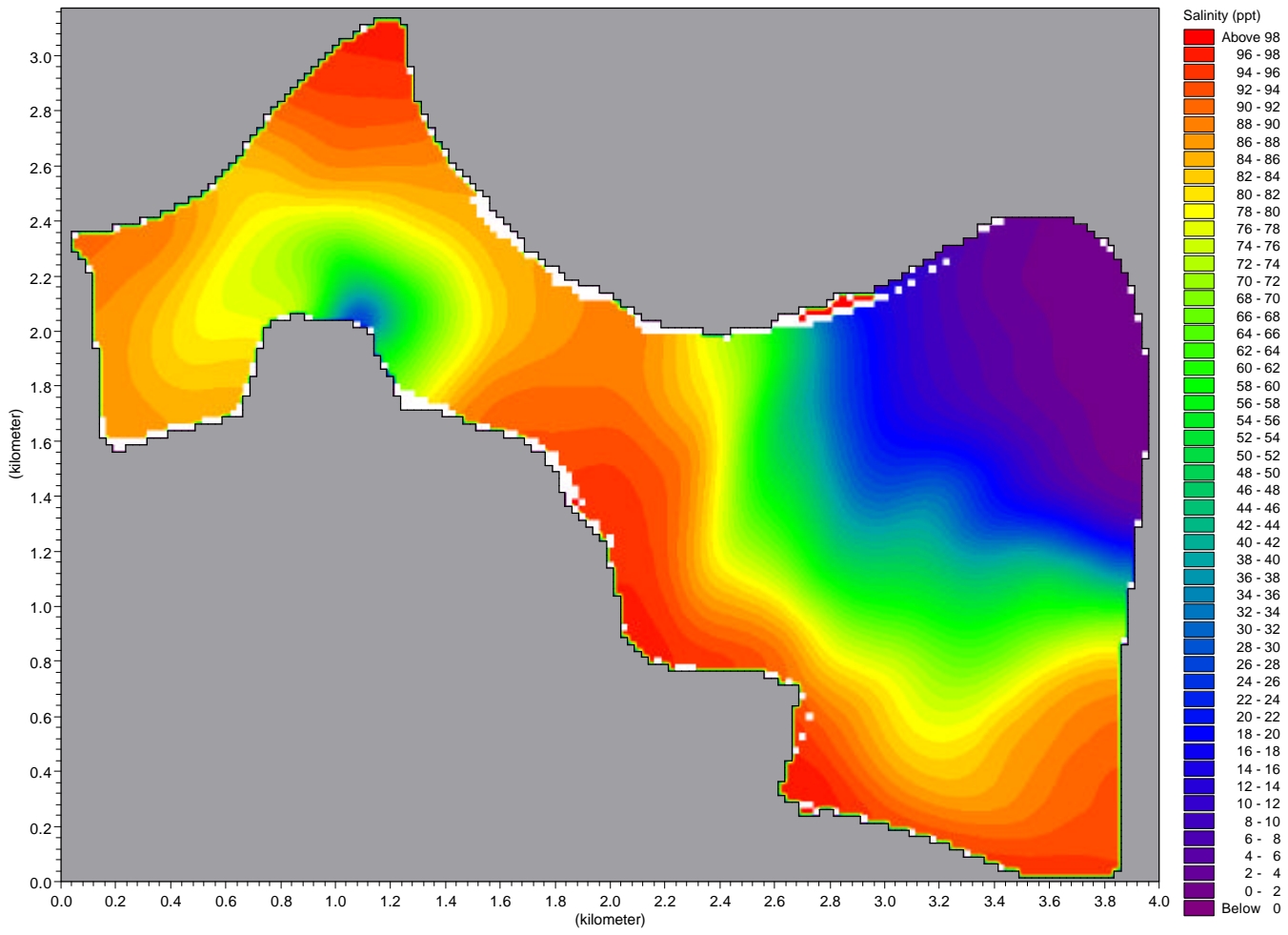
Typical Elder's Dispersion Coefficient



1546.08.xls

Figure 5-25

**Dispersion
Sensitivity
D = 0.1**



02/10/00 00:00:00

Figure 5-26

**Dispersion
Sensitivity
D = 1**

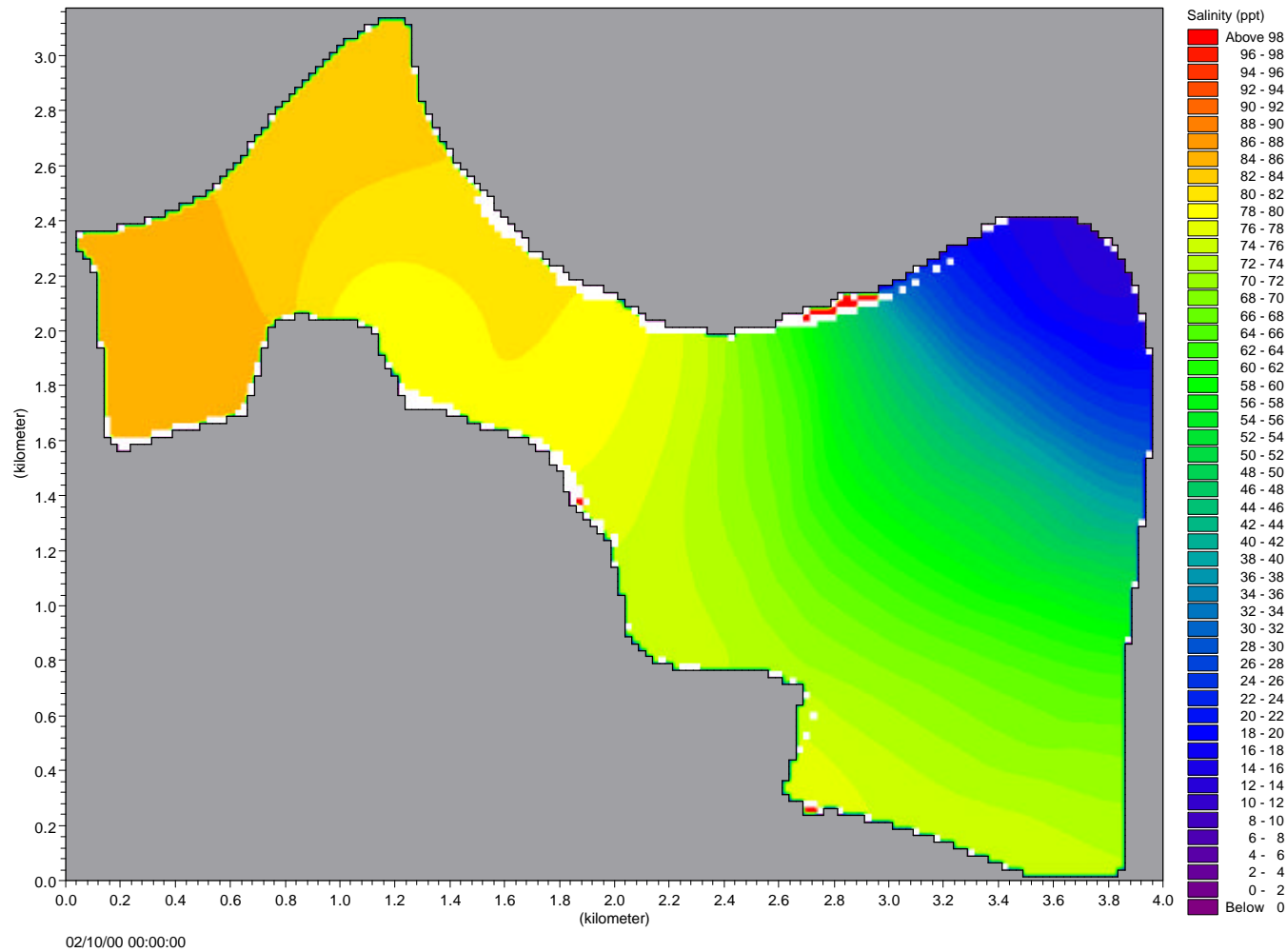


Figure 5-27

**Dispersion
Sensitivity
D = 10**

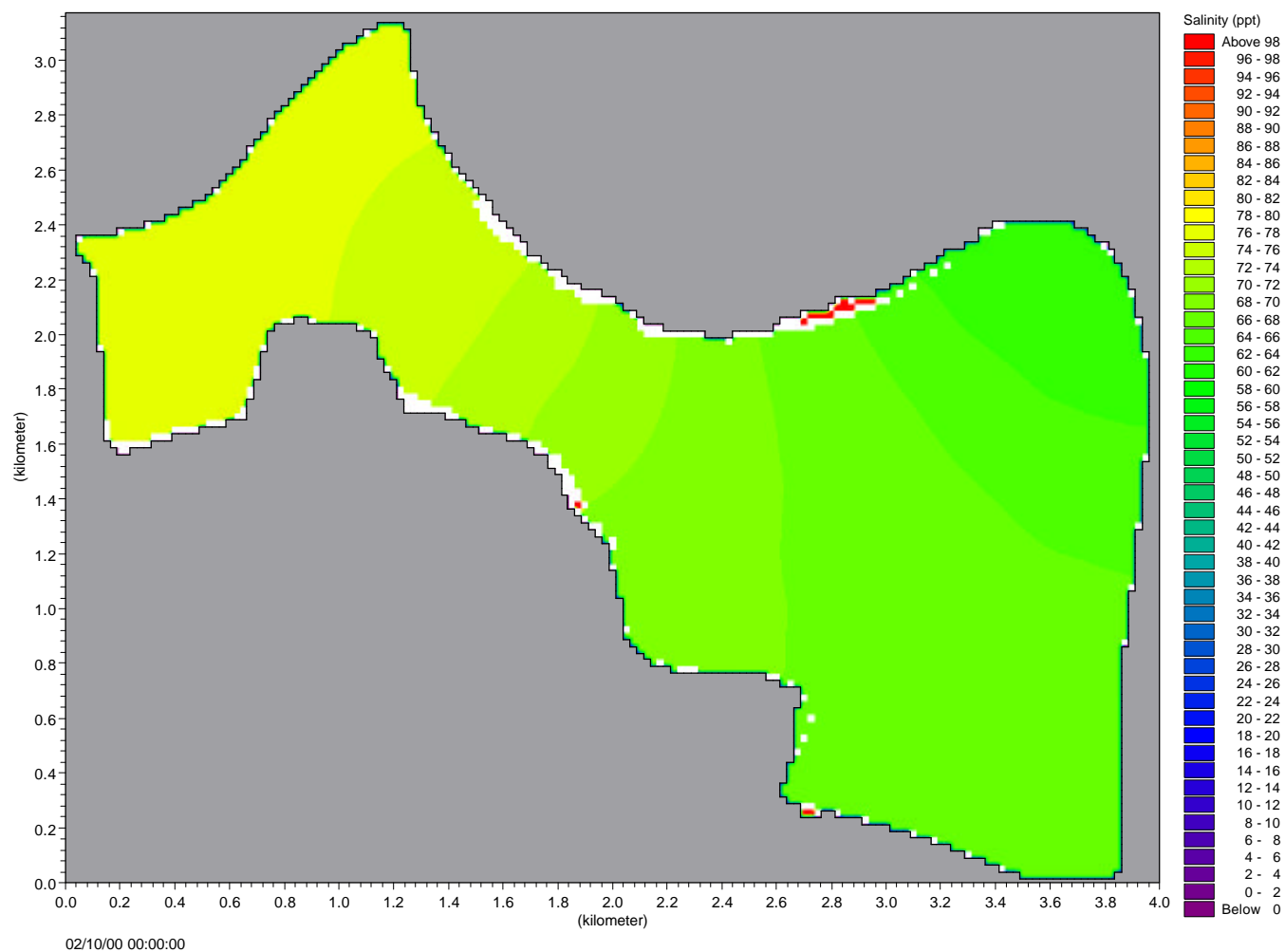


Figure 5-28

**Dispersion
Sensitivity
D = 0.1**

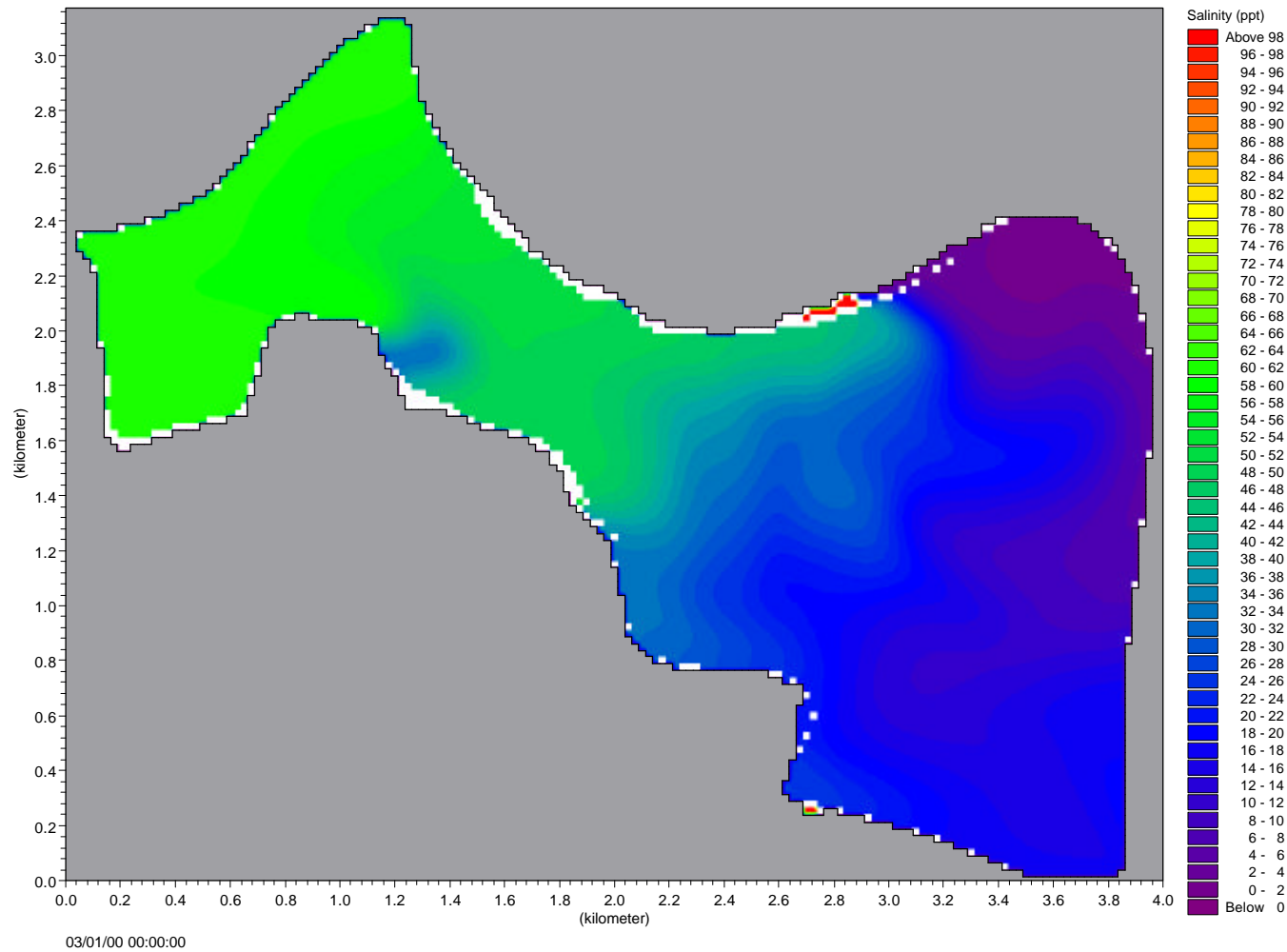


Figure 5-29

**Dispersion
Sensitivity
D = 1**

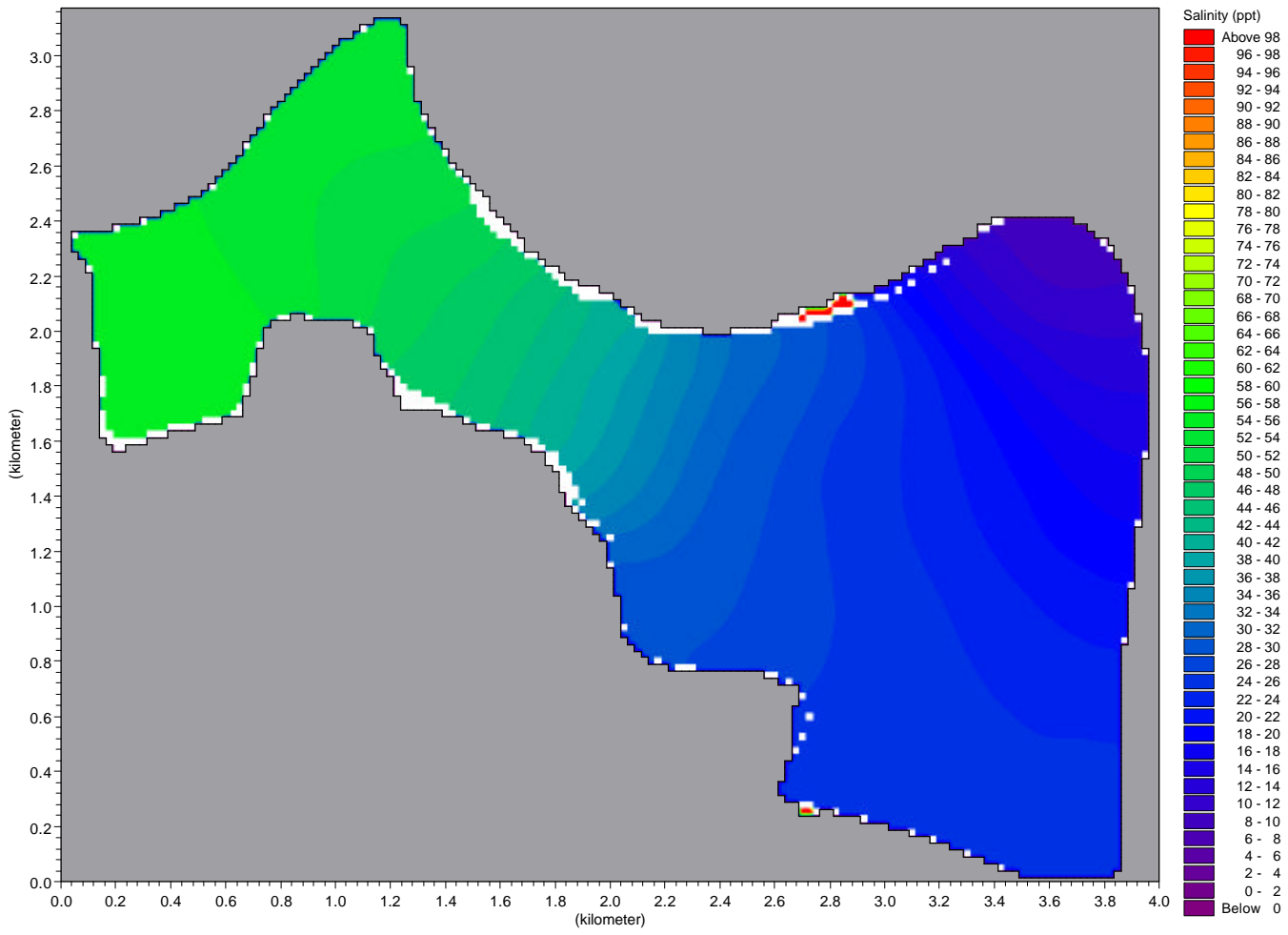


Figure 5-30

**Dispersion
Sensitivity
D = 10**

