


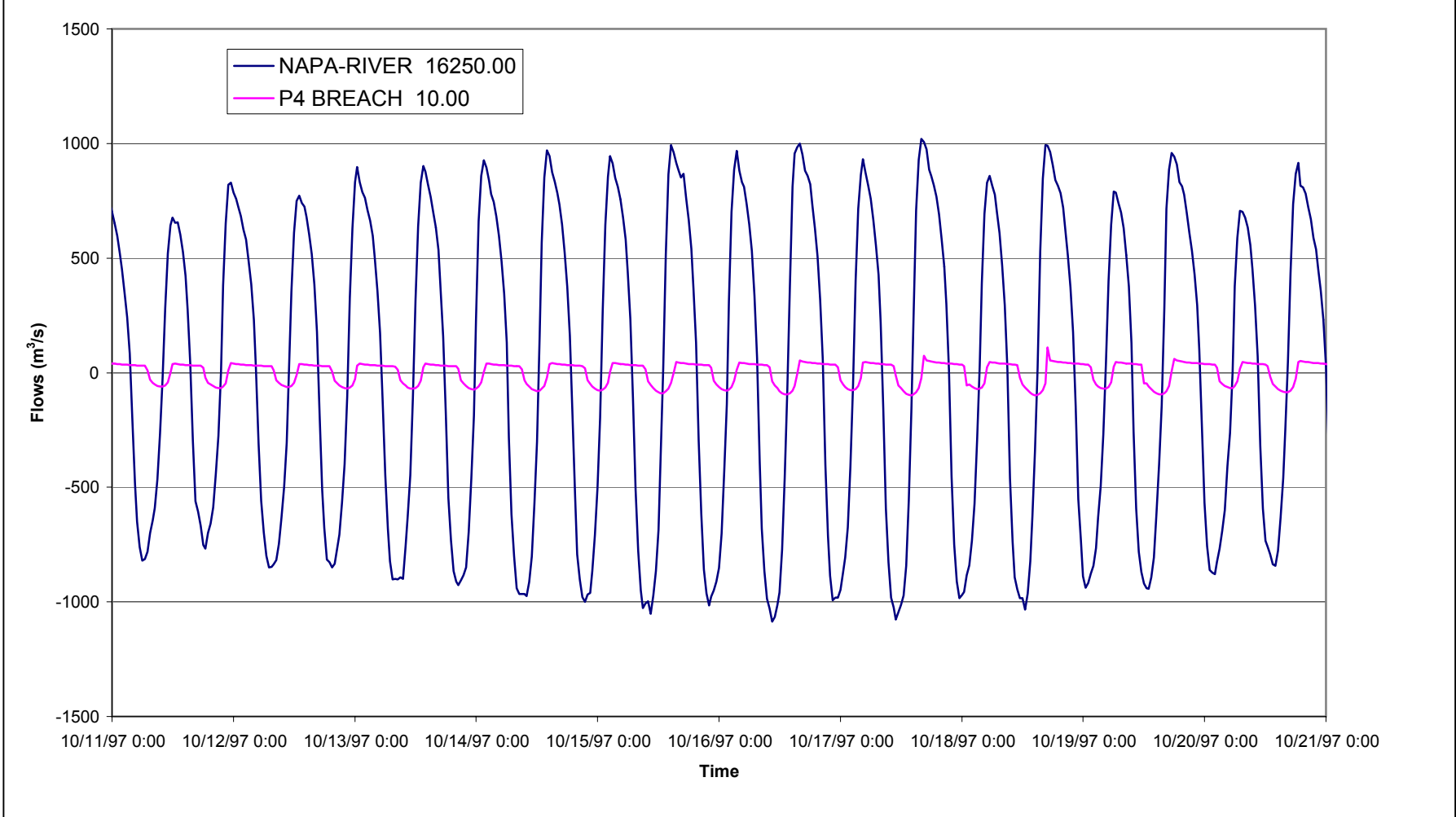
Notes
Source

figure 8-1

**Comparison of Flows in Napa River
and through Breach in Pond 4**

PWA #: 1174-8



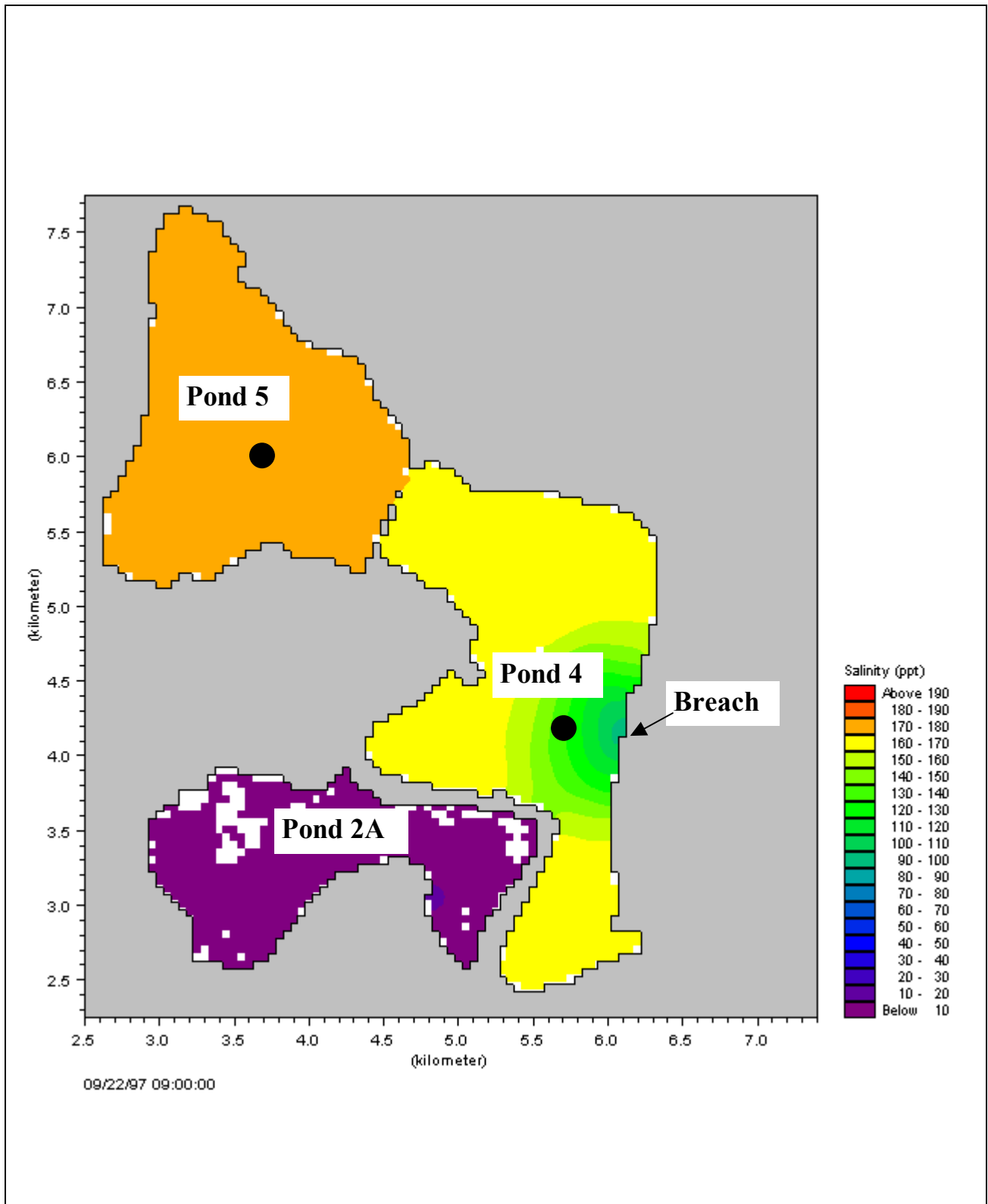


Notes
Source

figure 8-2

**Comparison of Flows in Napa River
and through Breach in Pond 4 (Closer Details)**

PWA #: 1174-8

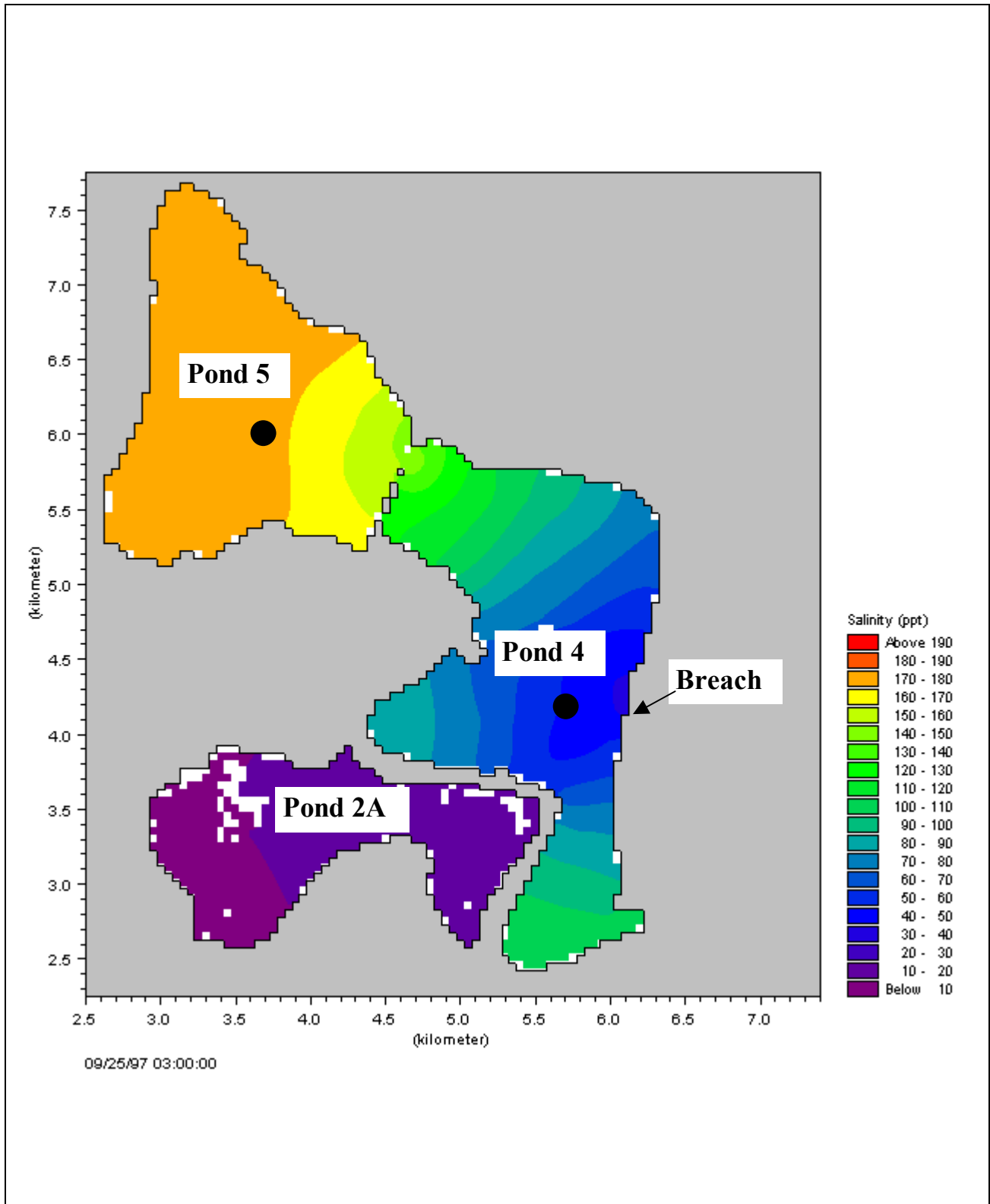


Notes: Outgoing Tide

figure 8-3

**Salinity Post Pond 4 Breach:
6 Hours Later**

PWA #: 1174-8

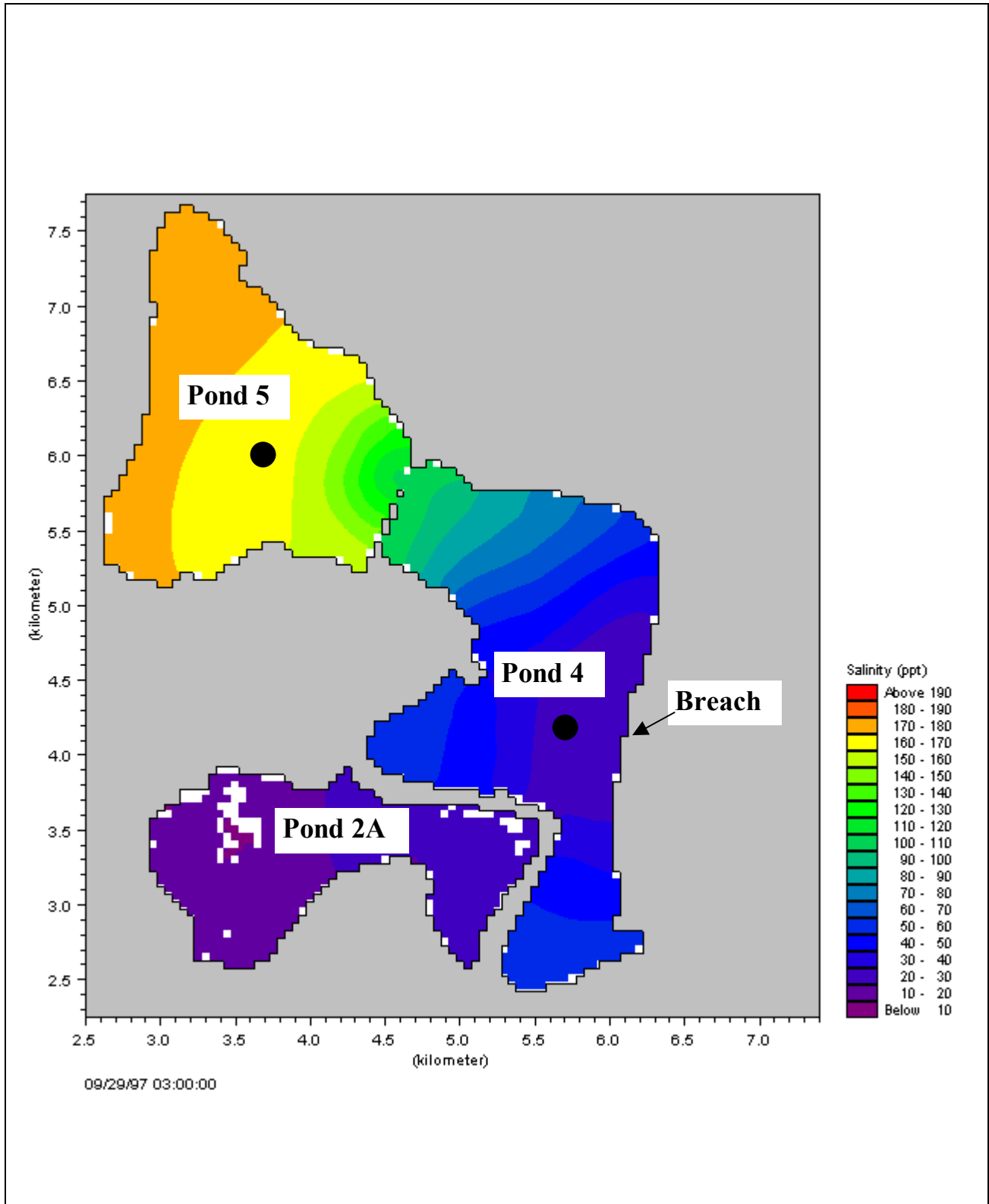


Notes: Outgoing Tide

figure 8-4

**Salinity Post Pond 4 Breach:
3 Days Later**

PWA #: 1174-8

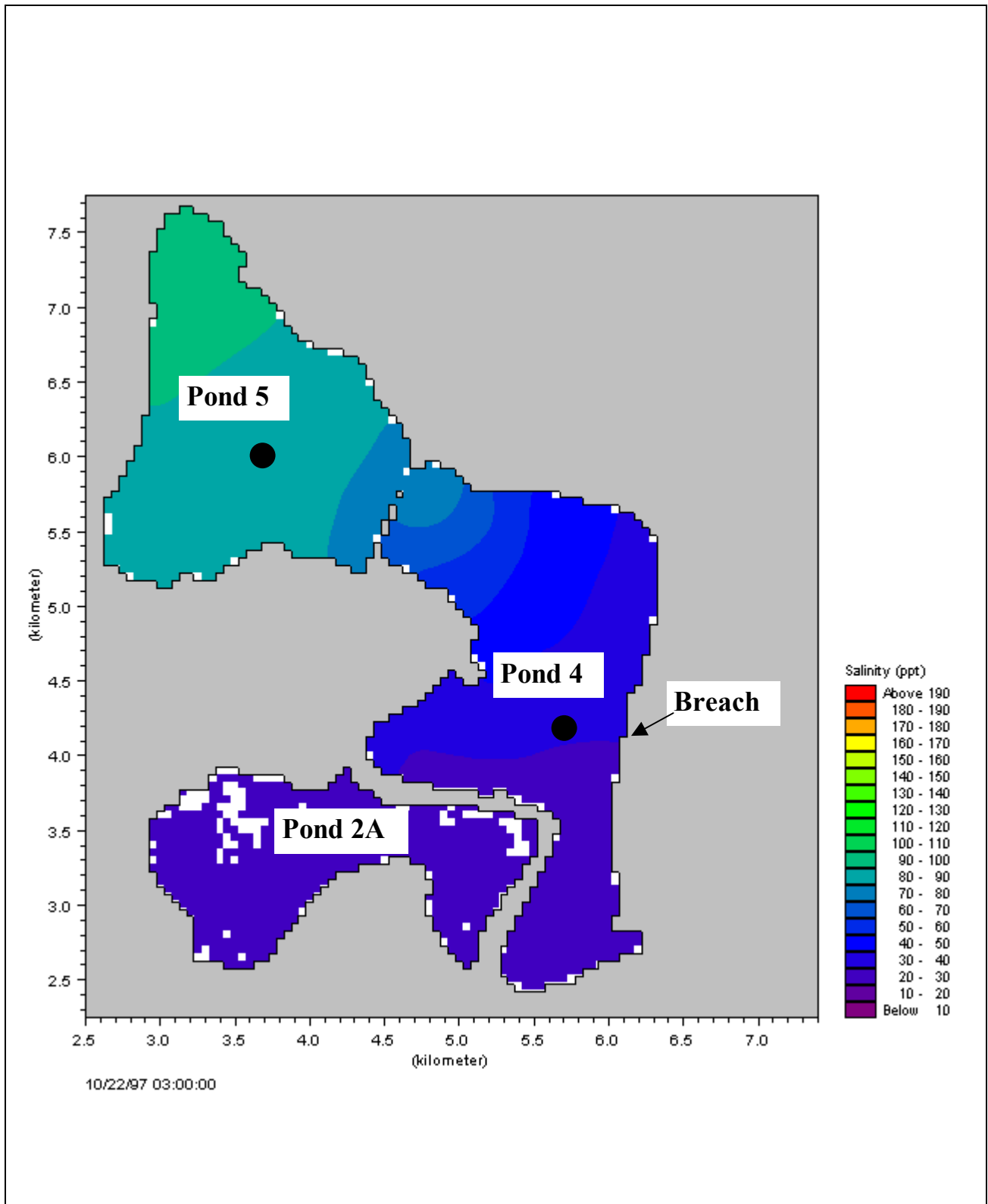


Notes: High Tide

figure 8-5

**Salinity Post Pond 4 Breach:
1 Week Later**

PWA #: 1174-8

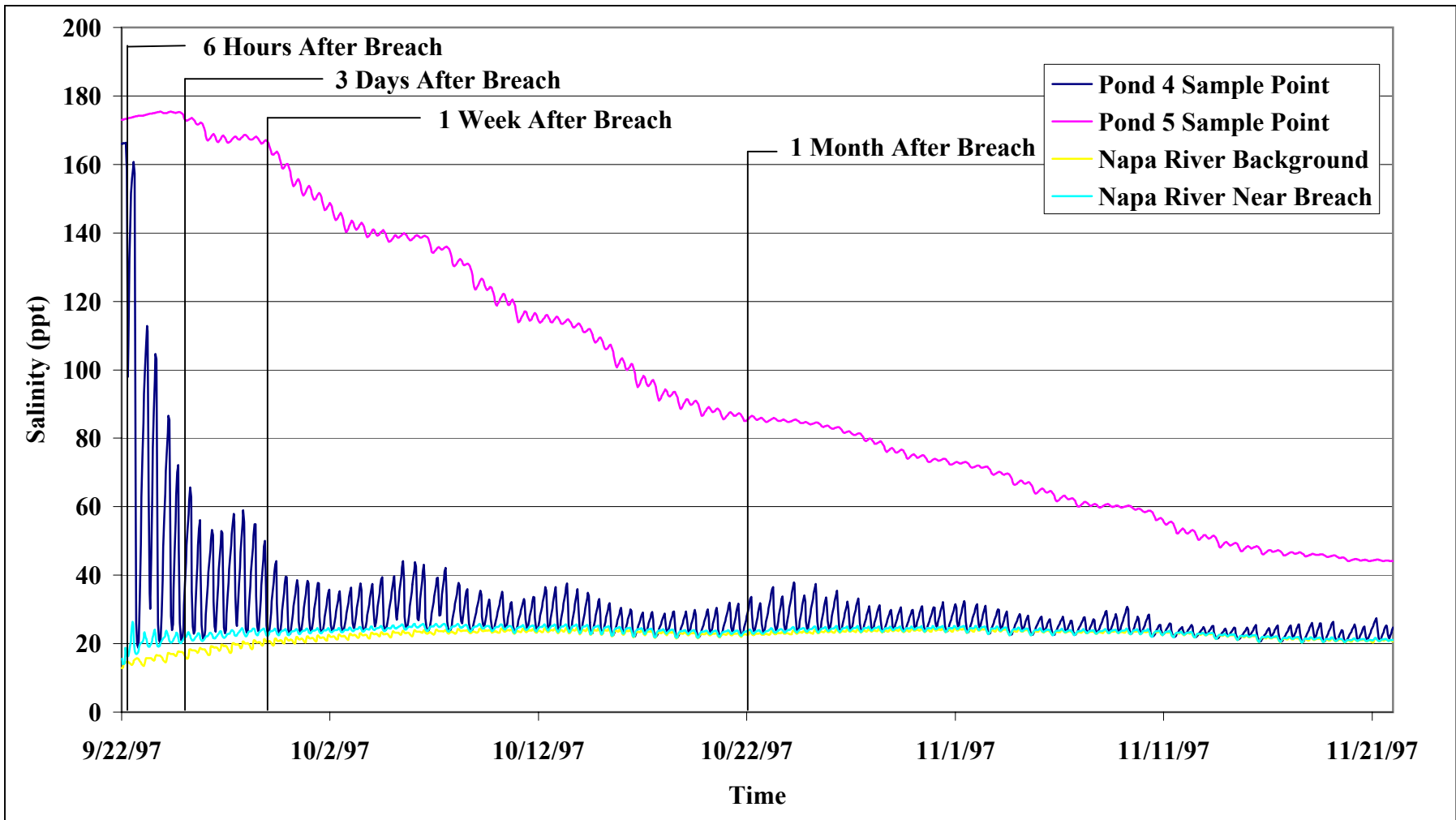


Notes: Incoming Tide

figure 8-6

**Salinity Post Pond 4 Breach:
1 Month Later**

PWA #: 1174-8



Notes: Pond 4 was breached on 9/22/1997 at 03:00 during the simulation
 Source: P4BreachSalinityWSE.xls

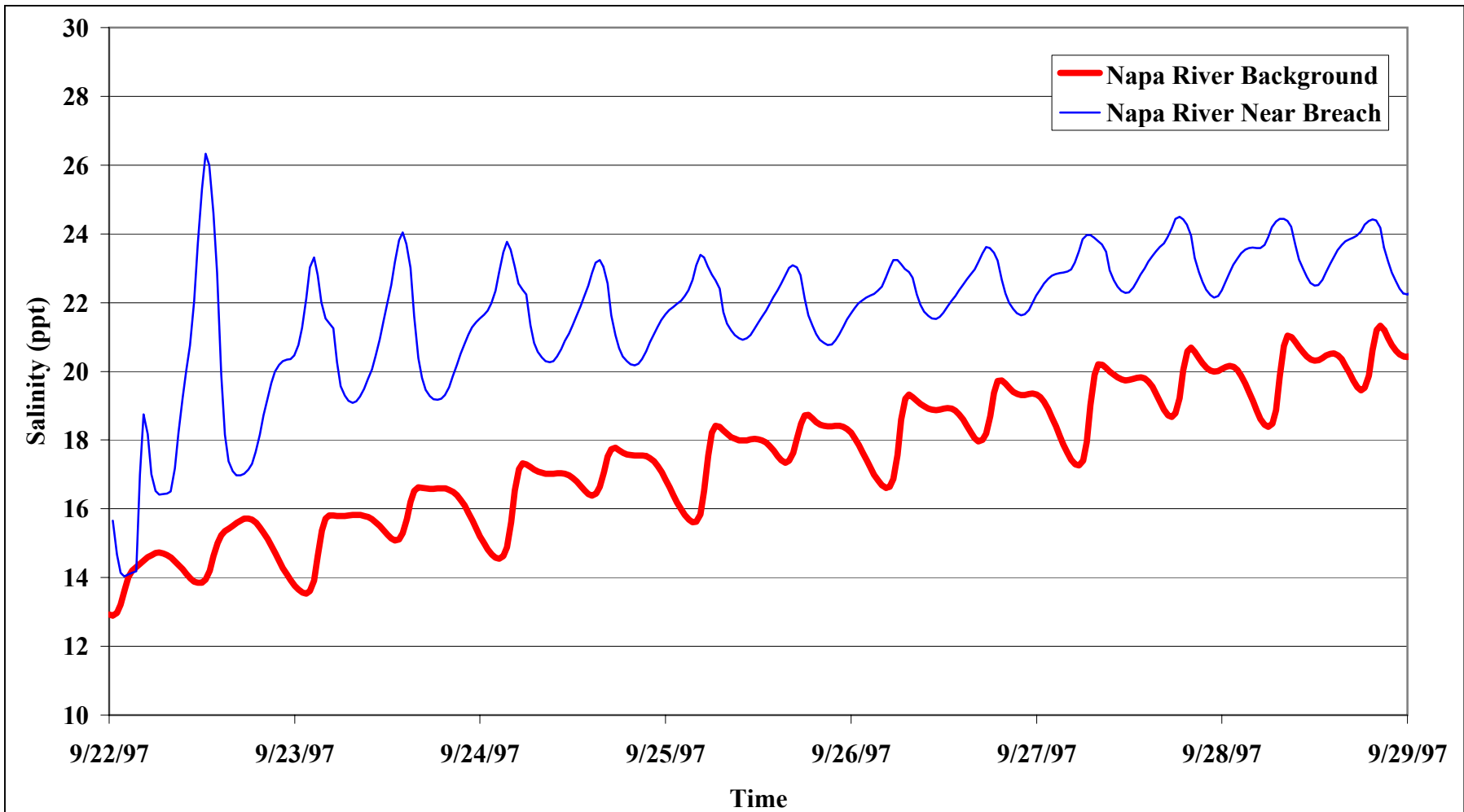
figure 8-7

NSMR

Napa River and Pond Salinity Post Pond 4 Breach

PWA #: 1174-8





Notes: Pond 4 was breached on 9/22/1997 at 03:00 during the simulation
 Source: P4BreachSalinityWSE.xls

figure 8-8

NSMR

Napa River Salinity Post Pond 4 Breach

PWA #: 1174-8



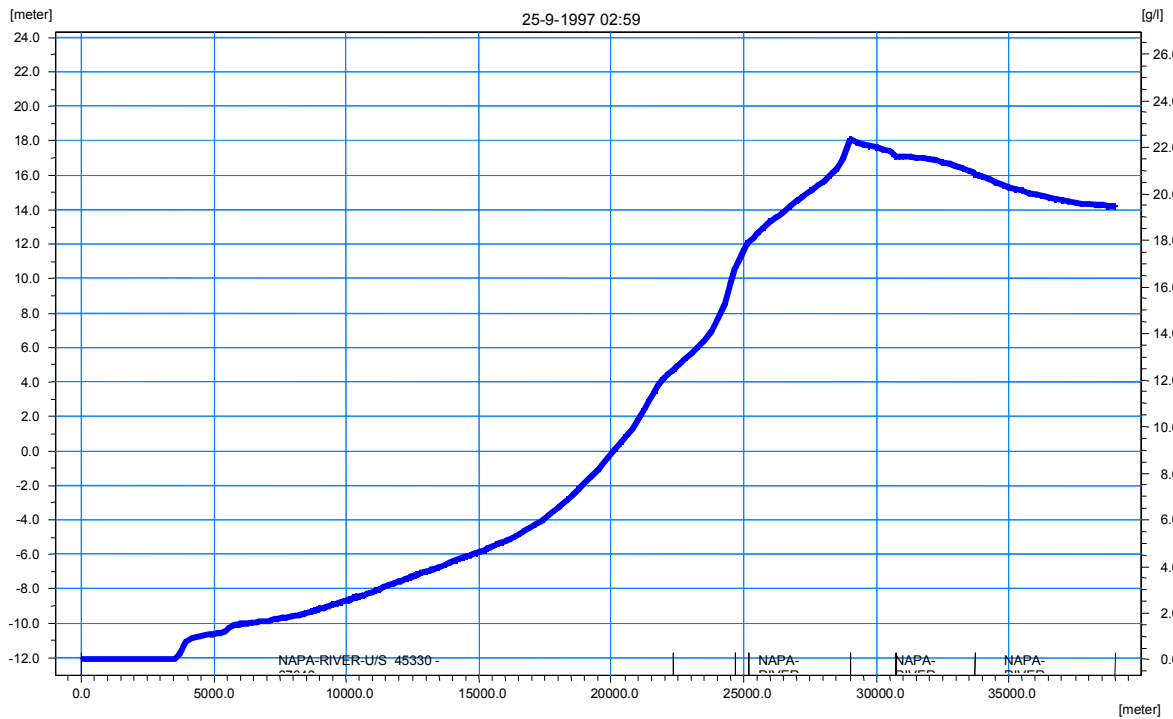
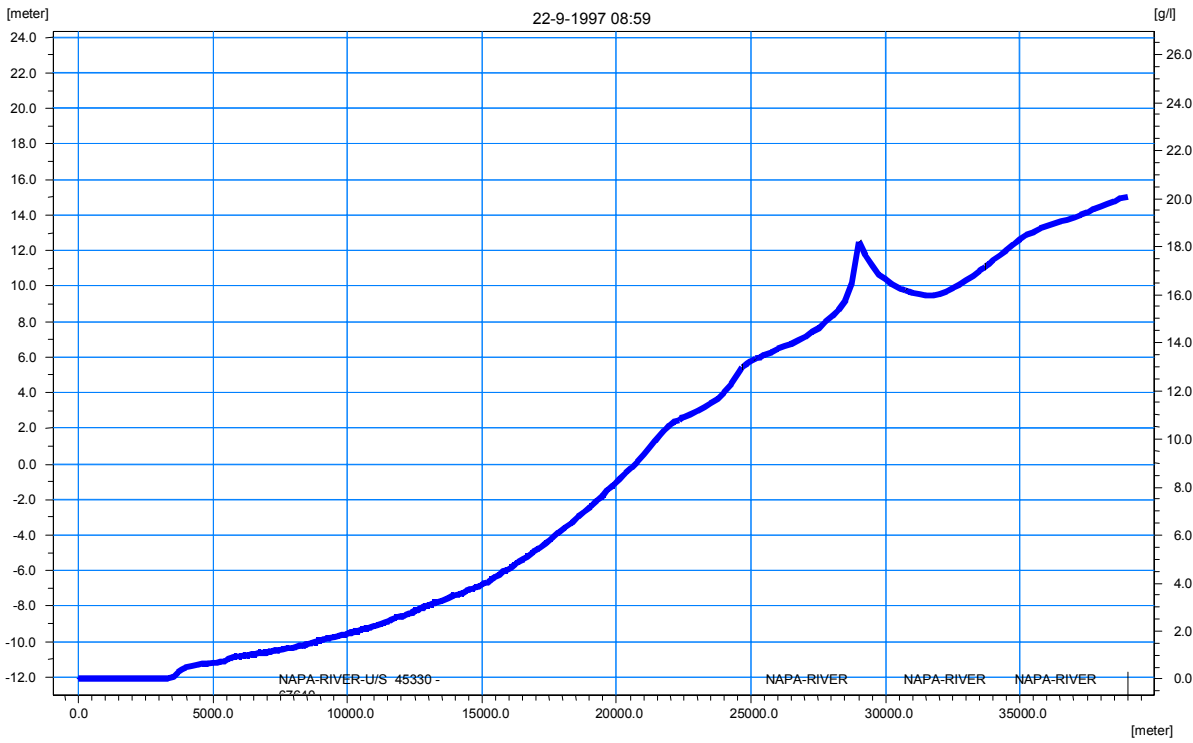


figure 8-9

Pond 4 Levee Breach – Salinity Profile in Napa River

PWA #: 1174-8

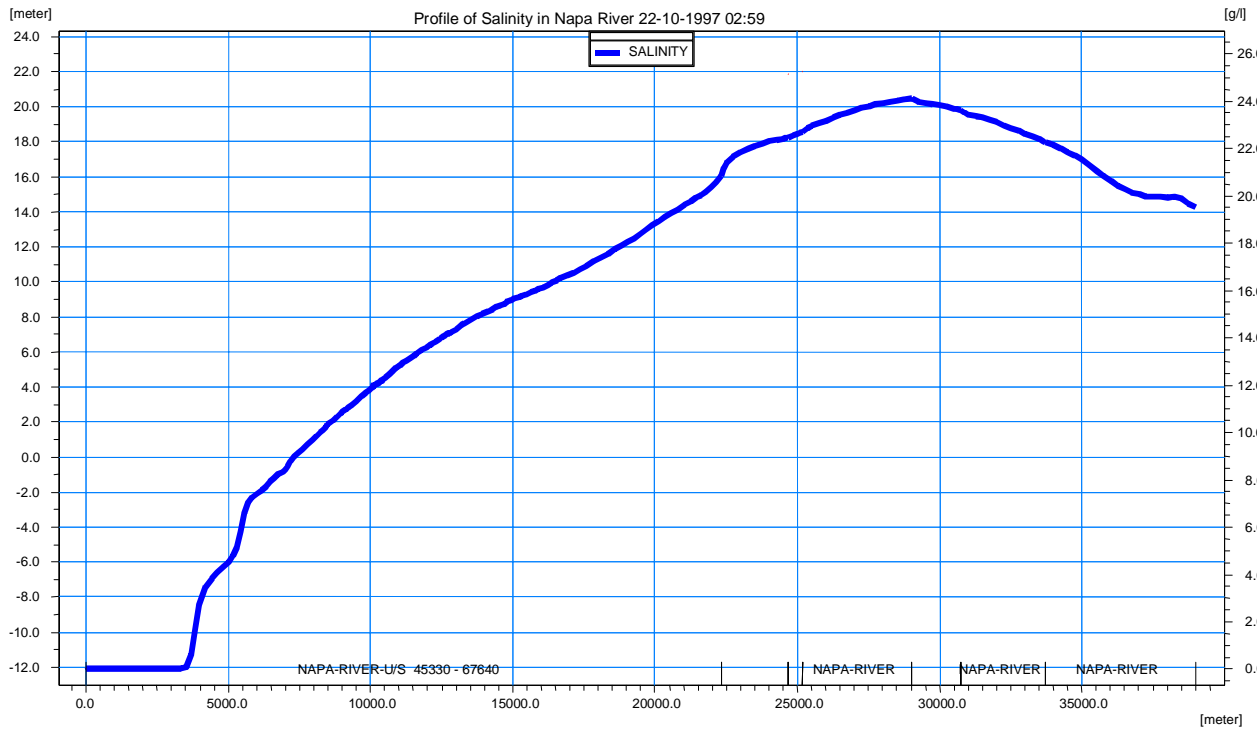
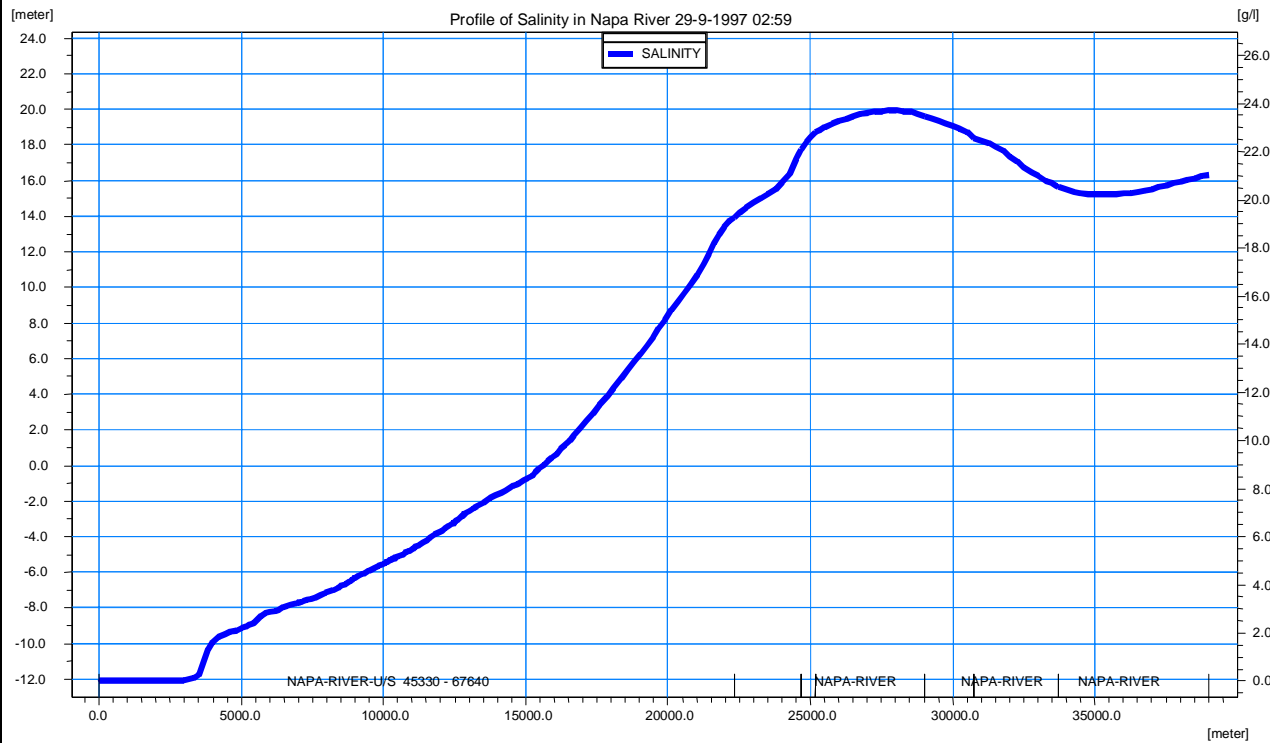


figure 8-10
Pond 4 Levee Breach – Salinity Profile in Napa River
 #1174-8